
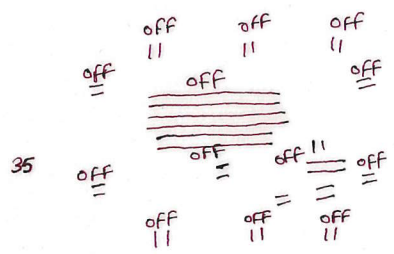






CAUTION: TRACINGS ARE NOT TO SCALE,
FOR VISUAL APPRECIATION ONLY.

Folio 03	NM 137/23		NC / NE 30 JUN 2019	Chart No. 212	1 of 2			
	PREVIOUS UPDATE 045/23							
17°15'	<div>21</div> 							
73° 00'	<div>37</div>							
Caution: Some computer printers might distort the tracings. Users are advised to check and if necessary, adjust settings on their printers.								

Folio 03	NM 137/23		NC / NE 30 JUN 2019	Chart No. 212	2 of 2					
	PREVIOUS UPDATE 045/23									
17°15'	<div><div>33</div><div><div><div>Anchorage Area (other than LPG & LNG Vessels)</div><div>LPG</div></div><div>23</div></div></div>									
	73° 00'					<div><div>37</div><div><div>LPG transshipment area (see Note)</div></div></div>				
						Caution: Some computer printers might distort the tracings. Users are advised to check and if necessary, adjust settings on their printers.				

Folio 02	NM 138/23		NE / NE 15 SEP 2022	Chart No. 207
	PREVIOUS UPDATE 054/23			
				
21°00'				
072° 00'				
Caution: Some computer printers might distort the tracings. Users are advised to check and if necessary, adjust settings on their printers.				

Folio 02	NM 138/23		NE / NE 31 DEC 2021	Chart No. 208
	PREVIOUS UPDATE 166/22			

21°15'

20₉



25


7₃




072° 15'

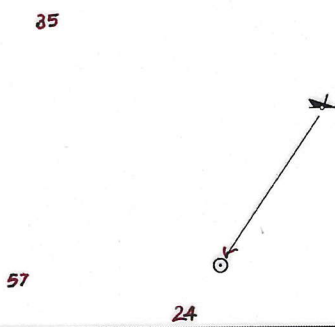
Caution: Some computer printers might distort the tracings. Users are advised to check and if necessary, adjust settings on their printers.

Folio 02	NM 138/23		NC / NE 15 JUN 2021	Chart No. 2044
	PREVIOUS UPDATE 166/22			
<div><div>16₂</div><div>25</div><div>21</div><div></div></div>				
21° 02'		072° 10'		
Caution: Some computer printers might distort the tracings. Users are advised to check and if necessary, adjust settings on their printers.				

Folio 01	NM 139/23		NC / NE	Chart No.
	PREVIOUS UPDATE 102/23		31 JAN 17	2512 (INT 77396)
<div><div>344</div><div>94</div><div><div></div><div></div></div><div>783</div></div> <div>10°21'S</div>				
			56° 36'E	
Caution: Some computer printers might distort the tracings. Users are advised to check and if necessary, adjust settings on their printers.				


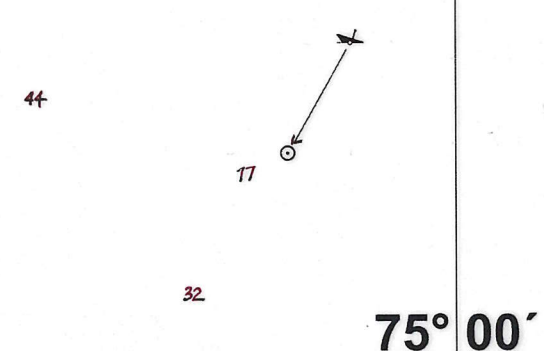
Folio 03	NM 140/23		NE / NE 31 JUL 2019	Chart No. 22 (INT 752)	
	PREVIOUS UPDATE 121/23				


14°00'

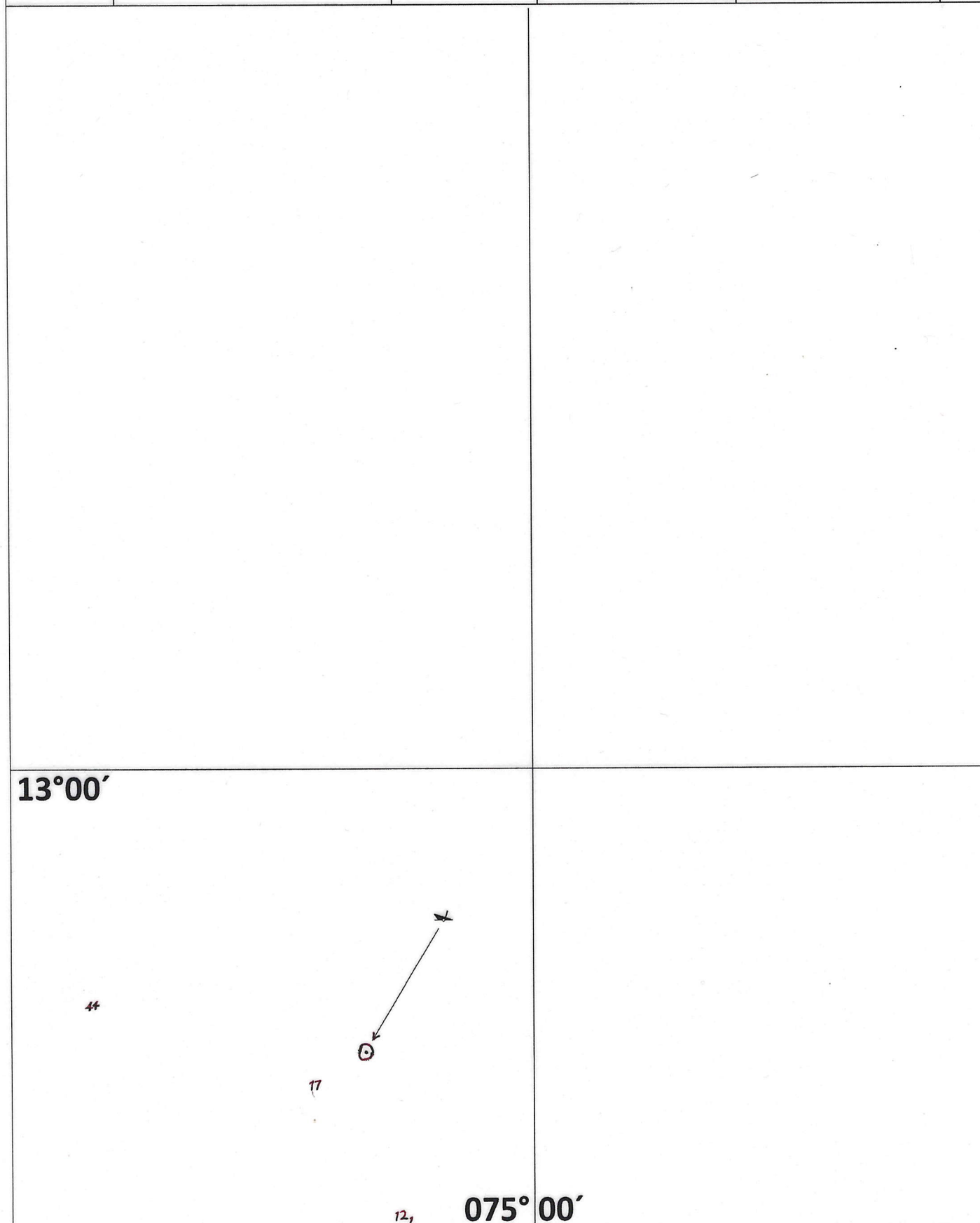


076° 00'


Caution: Some computer printers might distort the tracings. Users are advised to check and if necessary, adjust settings on their printers.


Folio 03	NM 140/23		NC / NE	Chart No.
	PREVIOUS UPDATE 113/23		31 JAN 21	294 (INT 7023)
13°00'				
<div></div>				
Caution: Some computer printers might distort the tracings. Users are advised to check and if necessary, adjust settings on their printers.				

Folio 04	NM 140/23		NC/ NE	Chart No.	
	PREVIOUS UPDATE 113/23		31 JAN 2020	272	

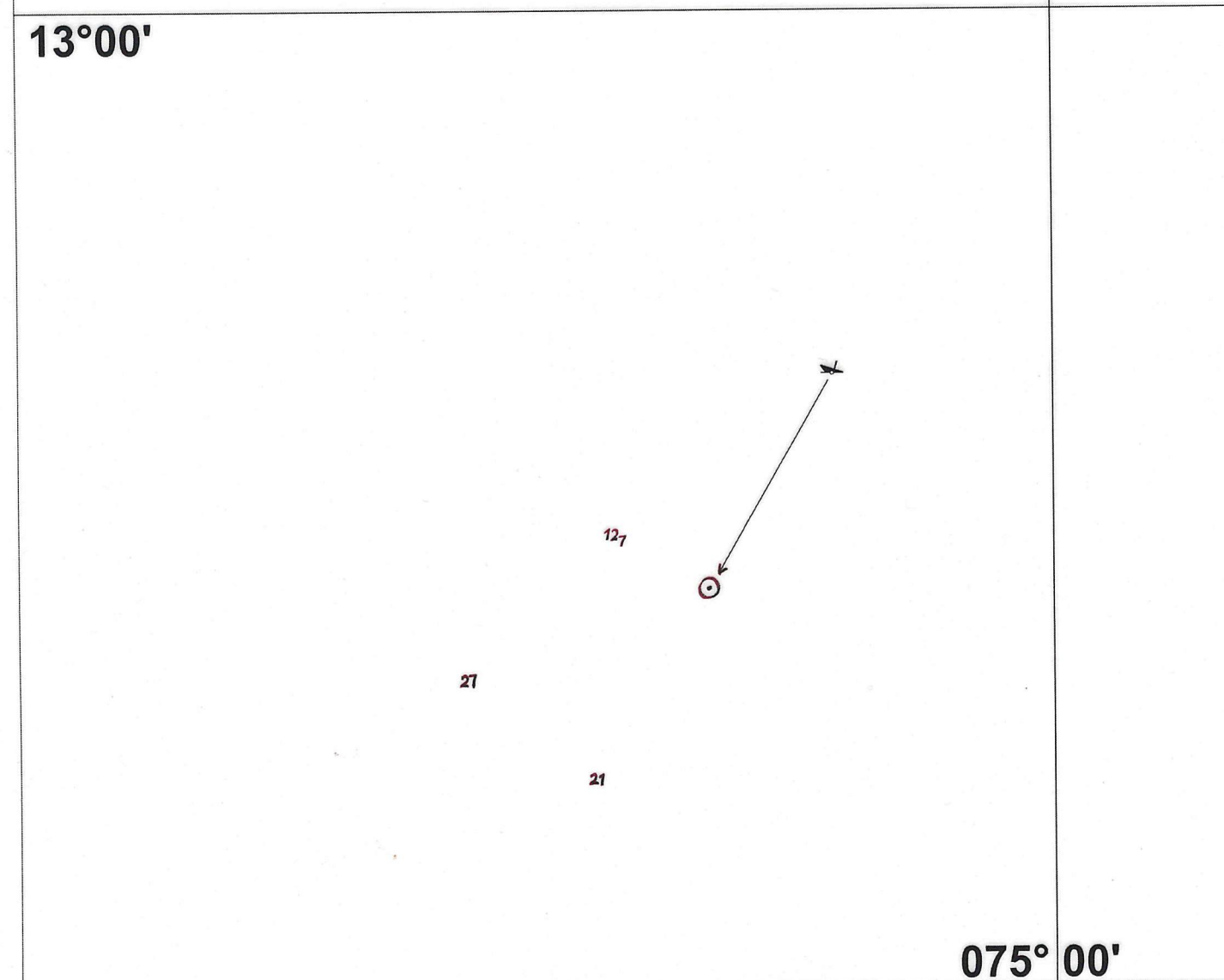


Caution: Some computer printers might distort the tracings. Users are advised to check and if necessary, adjust settings on their printers.

Folio 04	NM 140/23		NC / NE 15 SEP 2019	Chart No. 258 (INT 7348)	
	PREVIOUS UPDATE 113/23				



13°00'



075° 00'

Caution: Some computer printers might distort the tracings. Users are advised to check and if necessary, adjust settings on their printers.